

Municipality of Brooke-Alvinston OFFICIAL PLAN PART 1 to Schedule "B" Natural Heritage (Inwood)

LEGEND

- Assessment Parcels
- Rivers - Streams - Drainage
- Roads
- County Roads
- Waterbodies
- Municipal Boundary
- Schedule Inset Boundaries ("Part 1" "Part 2")

Lambton County Official Plan - Extract

Refer to "Chapter 8" and
Map 2 - Natural Heritage System
from the Lambton County Official Plan.

- Core Area - Feature Inventory Identifier
- Feature Inventory Identifier (Generalized)
- Cross Municipal - Feature Inventory Identifier
- Conservation Area / Habitat Management Area (HMA) Identifier

- Group "A" Features
(Provincially, Locally Significant Wetlands (PSW, LSW))
- Group "B" Features
(ANSI, LS, ESA, SAA, CGP, CC, WA, PC)
- Primary Corridor (Group "C" Feature)
- Cross Municipal Corridor Feature

Reference

Disclaimer: These digital mapping products have been produced on the County of Lambton's Geographic Information System. Data provided herein is derived from sources with varying levels of accuracy and currency. This is not a survey product. The County of Lambton disclaims all responsibility for the accuracy or completeness of information contained herein. The County of Lambton assumes no responsibility for errors arising from use of these digital mapping products.

The Official Plan information contained herein is current as of the last recorded amendment noted under "Official Plan Amendments".

- Cadastral database is current to November 2022.
- Wetlands database is current to November 2022 (MNR).

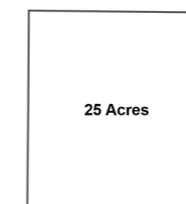
Projection: UTM NAD 83 Zone 17

Consultant: NPG Planning Solutions, November 2023.

COUNTY OF LAMBTON
Planning and Development Services, November 2023.

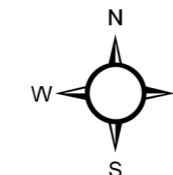
www.lambtononline.ca

Area Estimator



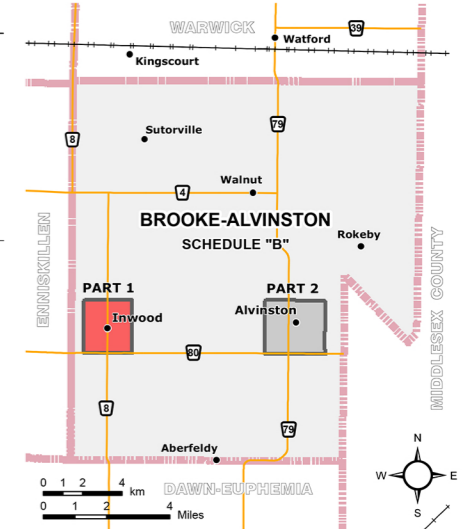
Notes: Area Estimator generalized blocks (shown at left) are scaled to represent typical area measures.

Acre area measures can be converted to hectares (ha) by dividing by (2.471).



0 50 100 200 300 400 500 Metres

0 250 500 1,000 1,500 2,000 Feet



Municipality of Brooke-Alvinston OFFICIAL PLAN PART 1 to Schedule "B" Natural Heritage (Inwood)

to By-law No. 53 of 2023

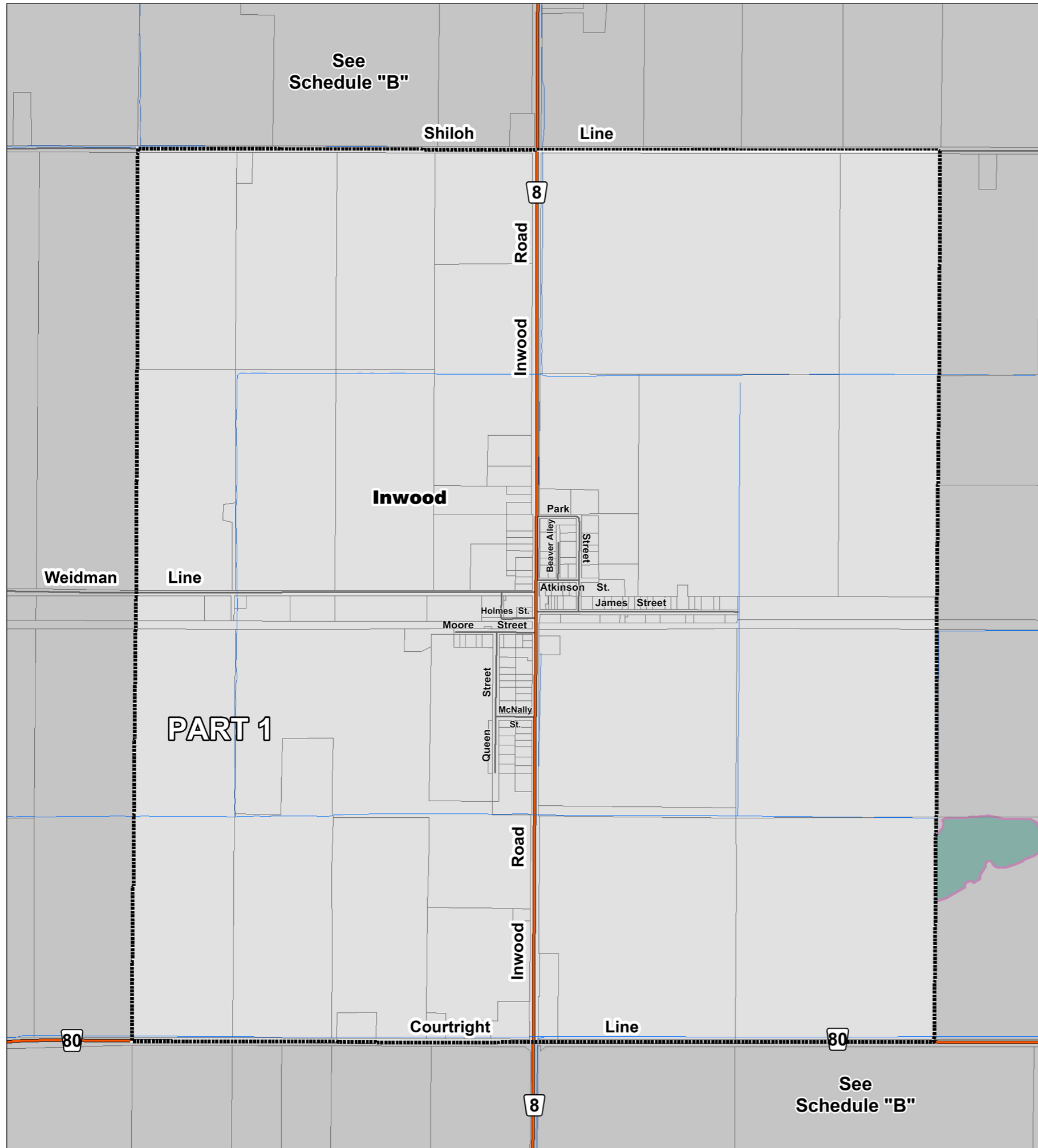
Passed this 23 day of November, 2023

David Ferguson, Mayor

Janet Denkers, Clerk-Administrator

Official Plan Amendments

xx



See
Schedule "B"

Shiloh

Line

8

Inwood
Road

Inwood

Park

Beaver Alley
Street

Street

Weidman

Line

Atkinson St.

James Street

Holmes St.

Moore Street

Street

Queen
Street

McNally
St.

PART 1

Inwood
Road

Courtright

Line

80

80

See
Schedule "B"

8