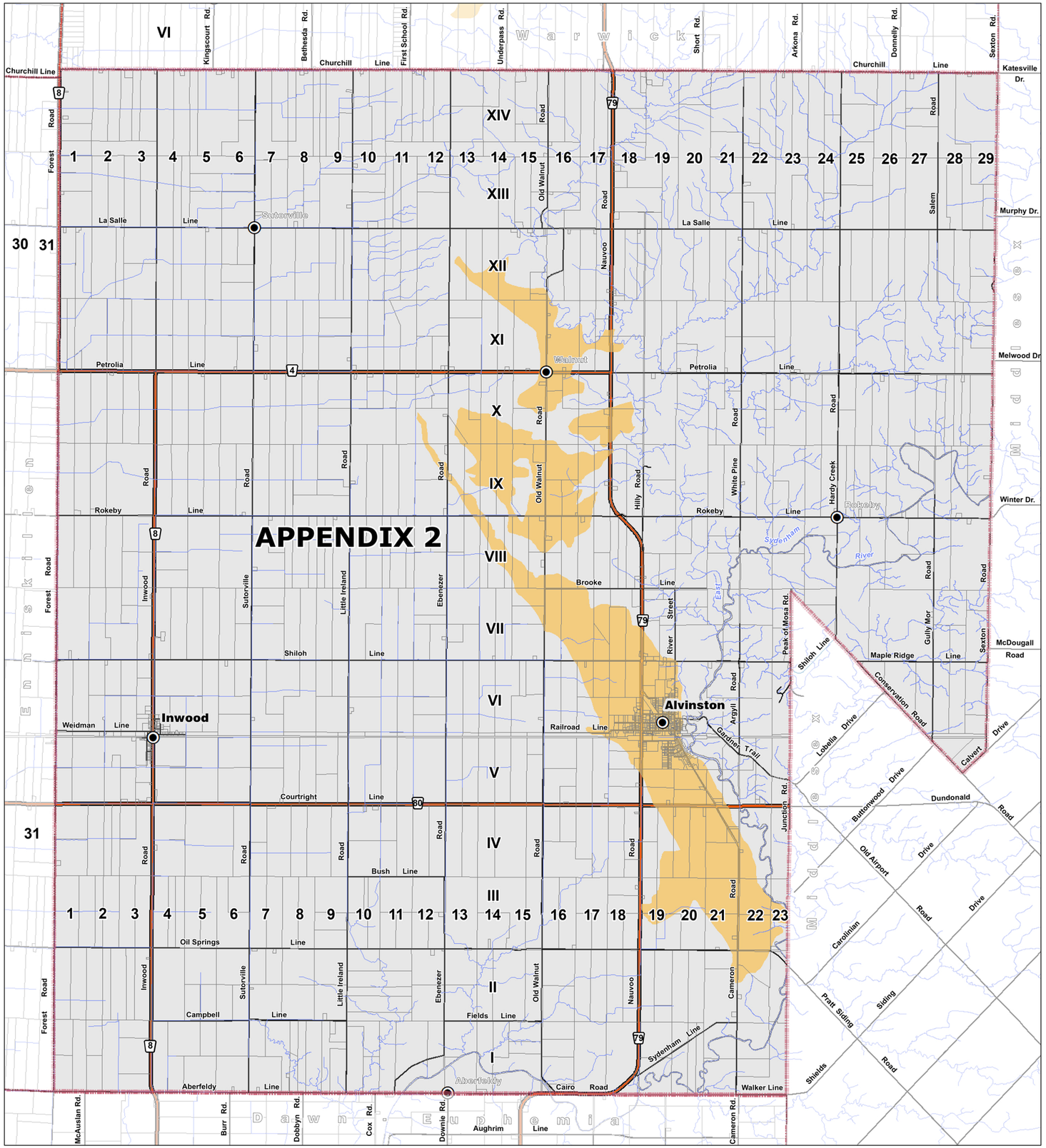

Municipality of Brooke-Alvinston
OFFICIAL PLAN
APPENDIX 2
Mineral Aggregate Resources

LEGEND

- Assessment Parcels
- Rivers - Streams - Drainage
- Roads — County Roads
- Municipal Boundary
- Waterbodies

Thematic Legend

- Aggregate Site (Authorized Active - ARO June 2021) No "Authorized Active" sites in Brooke-Alvinston at time of map compilation
- Potential Aggregate Deposit - As Extracted from Lambton County "Official Plan" - Appendix Map "B" - Mineral Aggregate Resources

Data is drawn from the Ontario Geological Survey 2010, [MRD128-REV][Surficial Geology of Southern Ontario] and represents potential locations of mineral aggregate resources in Lambton County. Lambton County has never been appraised by the Ontario Ministry of Northern Development and Mines (MNDM) to formally assess these aggregate resources for potential as mineral deposits of sufficient quantity and quality based on specific geological evidence to warrant present or future extraction.

Aggregate Sites (Authorized Active) ARO - June 2021.
Aggregate Resources of Ontario (ARO).

Reference

Disclaimer: These digital mapping products have been produced on the County of Lambton's Geographic Information System. Data provided herein is derived from sources with varying levels of accuracy and currency. This is not a survey product. The County of Lambton disclaims all responsibility for the accuracy or completeness of information contained herein. The County of Lambton assumes no responsibility for errors arising from use of these digital mapping products.

The Official Plan information contained herein is current as of the last recorded amendment noted under "Official Plan Amendments".

- Cadastral database is current to November 2022.

Projection: UTM NAD 83 Zone 17

Consultant: NPG Planning Solutions, November 2023.

COUNTY OF LAMBTON
Planning and Development Services, November 2023.

www.lambtononline.ca

Area Estimator

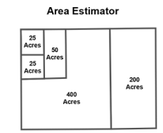

Notes: Area Estimator generalized blocks (shown at left) are scaled to represent typical area measures.

Acre area measures can be converted to hectares (ha) by dividing by (2.471).

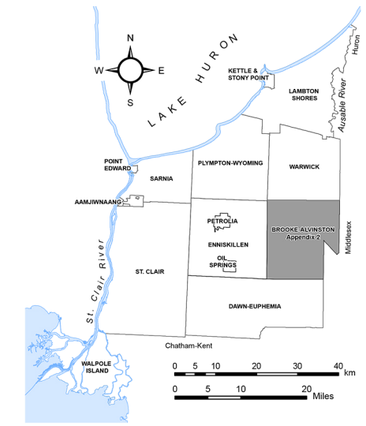

0 0.5 1 2 3 4 km

0 0.25 0.5 1 1.5 2 Miles

Municipality of
Brooke-Alvinston
OFFICIAL PLAN
APPENDIX 2
Mineral Aggregate Resources

to By-law No. 53 of 2023

Passed this 23 day of November ,2023

David Ferguson, Mayor

Janet Denkers, Clerk-Administrator

Appendix Amendments

xx