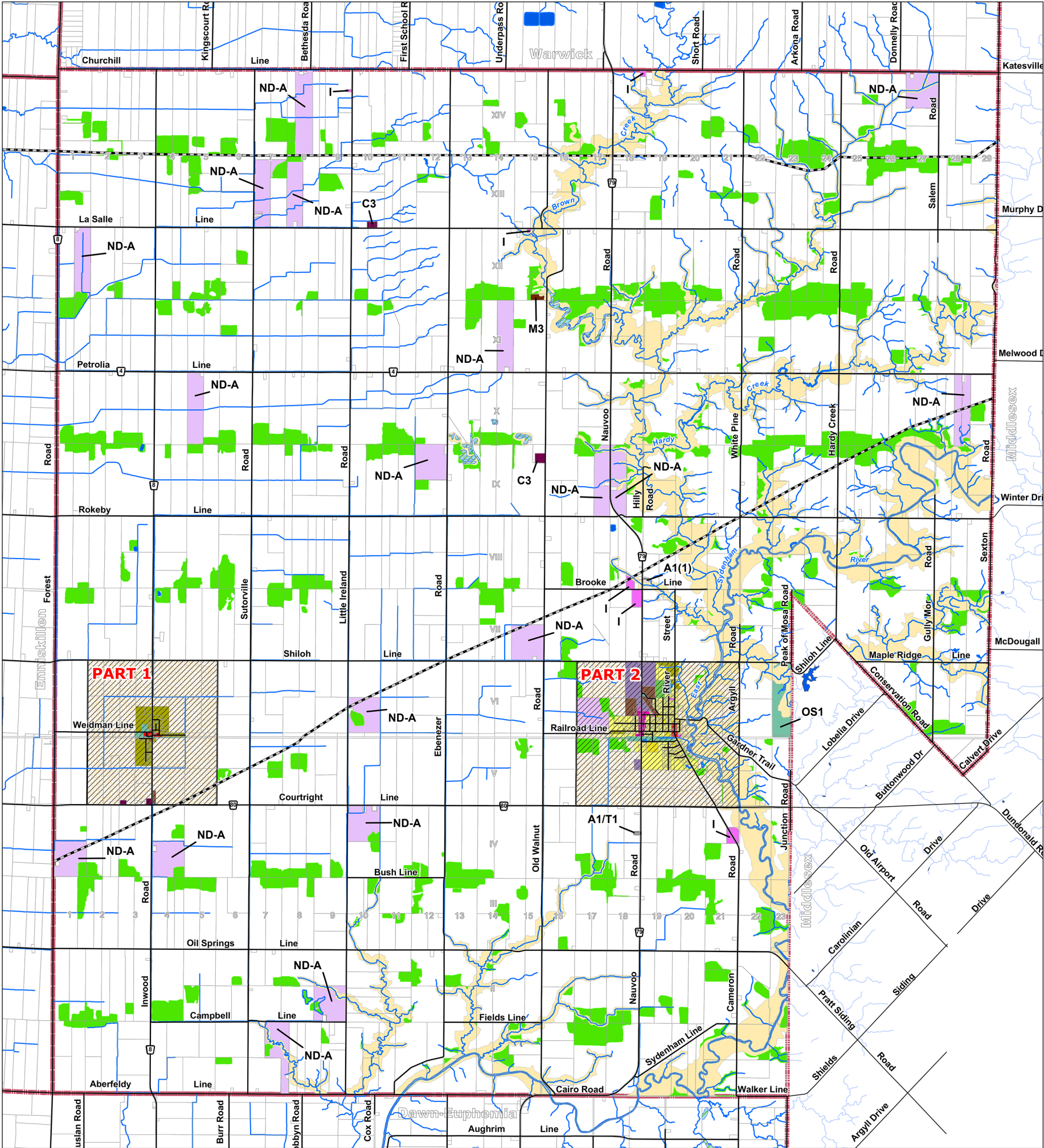


Municipality of
Brooke-Alvinston
ZONING BY-LAW
SCHEDULE "A"



LEGEND

- Assessment Parcels
- Rivers - Streams - Drainage
- Roads
- Township Boundary
- Zoning Schedule Insets
- Waterbodies
- Approximate Pipeline Location (for information purposes only)

Zoning Index

- | | |
|----------------------------------|---|
| A1 - Agricultural 1 | OS1 - Open Space 1 |
| A2 - Agricultural 2 | OS2 - Open Space 2 |
| R1 - Residential 1 | EP-WD Environmental Protection - Woodlot |
| R3 - Residential 3 | EP-H Environmental Protection - Hazard |
| R4 - Residential 4 | EP-WET Environmental Protection - Wetland |
| C1 - Central Commercial | ND-A No-Dwelling Agricultural |
| C2 - Highway Commercial | |
| C3 - Rural Commercial | |
| CM - Mixed Commercial/Industrial | |
| M1 - Industrial | |
| M3 - Industrial Waste Disposal | |
| I - Institutional | |
- * Temporary Use .../T1
* Zone Exceptions ...(1), ...(2)
* Holding Zones ...(h)
* NOTE: For Zones with these suffixes refer to the text of the by-law for applicable zoning provisions.

Reference

Disclaimer: These digital mapping products have been produced on the County of Lambton's Geographic Information System. Data provided herein is derived from sources with varying levels of accuracy and currency. This is not a survey product. The County of Lambton disclaims all responsibility for the accuracy or completeness of information contained herein. The County of Lambton assumes no responsibility for errors arising from use of these digital mapping products.

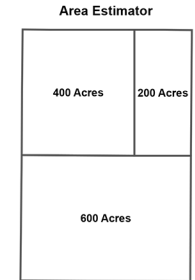
The Zoning By-law information contained herein is current as of the last recorded amendment noted under "By-law Amendments".

Cadastral database is current to 2011.

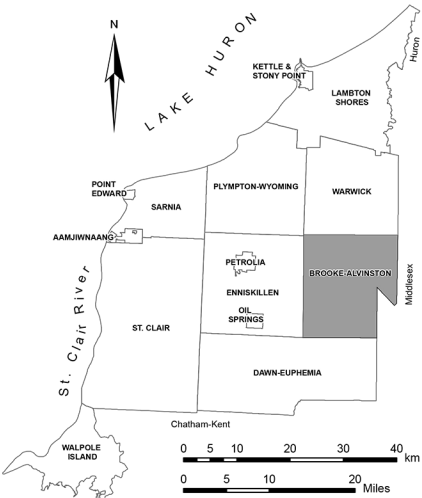
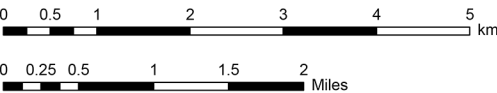
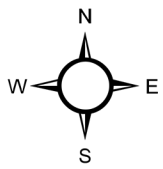
Projection: UTM NAD 83 Zone 17

COUNTY OF LAMBTON
Planning and Development Services, March 2013

www.lambtononline.ca



Notes: Area Estimator generalized blocks (shown at left) are scaled to represent typical area measures.
Acre area measures can be converted to hectares (ha) by dividing by (2.471).



Municipality of
Brooke-Alvinston
ZONING BY-LAW
SCHEDULE "A"

to By-law No. 9 of 2013

Passed this 28 day of February, 2013

Don McGugan, Mayor

Janet Denkers, Clerk

By-law Amendments

- | | |
|------------------------------------|-----------------------------------|
| ZBA #27 of 2014, June 24/2014 | ZBA #9 of 2020, February 14, 2020 |
| ZBA #26 of 2017, May 25/2017 | ZBA #11 of 2021, March 11, 2021 |
| ZBA #38 of 2017, August 10/2017 | ZBA #30 of 2021, June 24, 2021 |
| ZBA #11 of 2019, February 14, 2019 | ZBA #52 of 2021, December 9, 2021 |
| ZBA #25 of 2019, April 11, 2019 | |
| ZBA #57 of 2019, December 12, 2019 | |

